



Beaufort County Public Works *Stormwater Infrastructure* Project Summary

Project Summary: Chesterfield Lake Drive Phase I

Narrative Description of Project:

Removed (1) tree from workshelf. Extended (1) access pipe and reinstalled rip rap for erosion control. Reworked 50 L.F. of workshelf.

Completion: Jun-12

2012-002A / Chesterfield Lake Drive	Labor Hours	Labor Cost	Equipment Cost	Material Cost	Contractor Cost	Indirect Labor	Total Cost
APINS / Access pipe - installed	24.0	\$535.30	\$119.37	\$277.26	\$0.00	\$0.00	\$931.93
AUDIT / Audit Project	0.5	\$10.24	\$0.00	\$0.00	\$0.00	\$0.00	\$10.24
BKFILL / Back Fill	5.0	\$102.40	\$79.24	\$36.72	\$0.00	\$0.00	\$218.36
HAUL / Hauling	10.0	\$214.20	\$133.10	\$89.61	\$0.00	\$0.00	\$436.91
Indirect Labor, Services and Supplies	0.0	\$0.00	\$0.00	\$0.00	\$0.00	\$582.46	\$582.46
2012-002A / Chesterfield Lake Drive Sub Total	39.5	\$862.14	\$331.71	\$403.59	\$0.00	\$582.46	\$2,179.90
 Grand Total	 39.5	 \$862.14	 \$331.71	 \$403.59	 \$0.00	 \$582.46	 \$2,179.90

Before



During



After



Project: Chesterfield
Lake Drive Phase I

Activity: Drainage
Improvement














Project #:
2012-002A

Township: Port
Royal Island

Completed:
June 2012

Legend

Drainage Type

-  River
-  Stream
-  Outfall
-  Lateral
-  Lateral Pipe
-  Roadside
-  Roadside Pipe
-  Crossline
-  D/W
-  Access
-  Piped
-  Bleeder
-  Parcels

Extended (1) access pipe and
reinstalled rip rap for erosion
control.

CHESTERFIELD LAKE DR

0 15 30 60 90 120
Feet

1 inch = 67 feet

Prepared By: BC Stormwater Management Utility

Date Print: 7/19/12

File: C:/sethdata/projects/projectmaps/Chesterfield Lake Dr Ph I 2012-02A